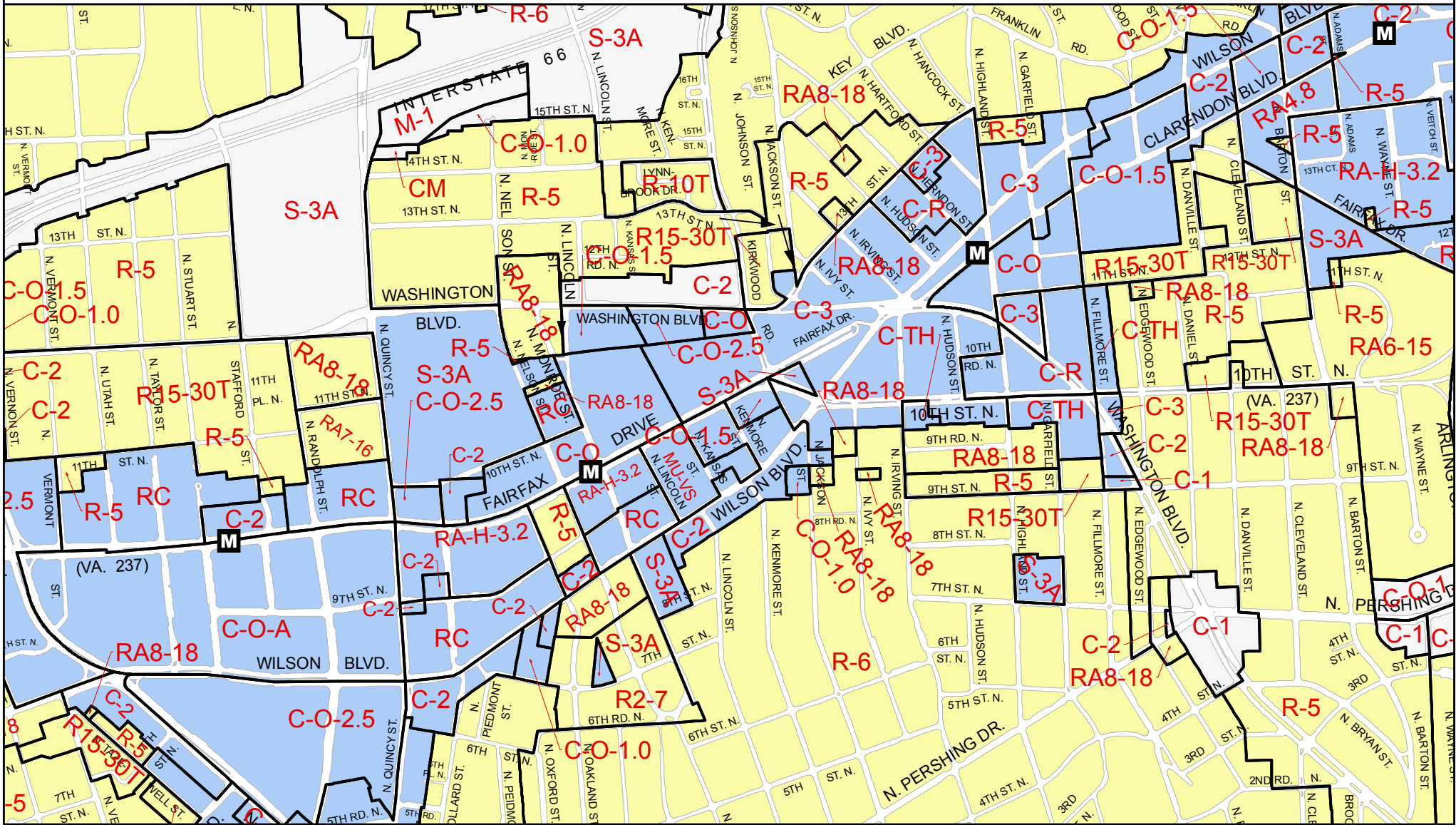








Residential and Residential Apartment Zoning Districts in Arlington



Legend

-  Metro Station
-  Roads
-  County Boundary
-  Residential (R) or Residential Apartment (RA) Districts
-  Zoning Districts
-  Selected Geographic Areas (excluding R or RA districts)*

Pursuant to Section 54.1-402 of the Code of Virginia, any determination of topography or contours, or any depiction of physical improvements, property lines or boundaries is for general information only and shall not be used for the design, modification, or construction of improvements to real property or for flood plain determination.

Map prepared by the Center for Urban Design and Research
 Produced and © May 2014
 Zoning Map reflects conditions in March 2014.



* Selected Geographic Areas show the Rosslyn, Courthouse, Clarendon, Virginia Square, Ballston, Pentagon City, Crystal City, and Columbia Pike Major Planning Areas, the East Falls Church Neighborhood Center District, the Shirlington PDSP, and the Columbia Pike Special Revitalization Districts.

